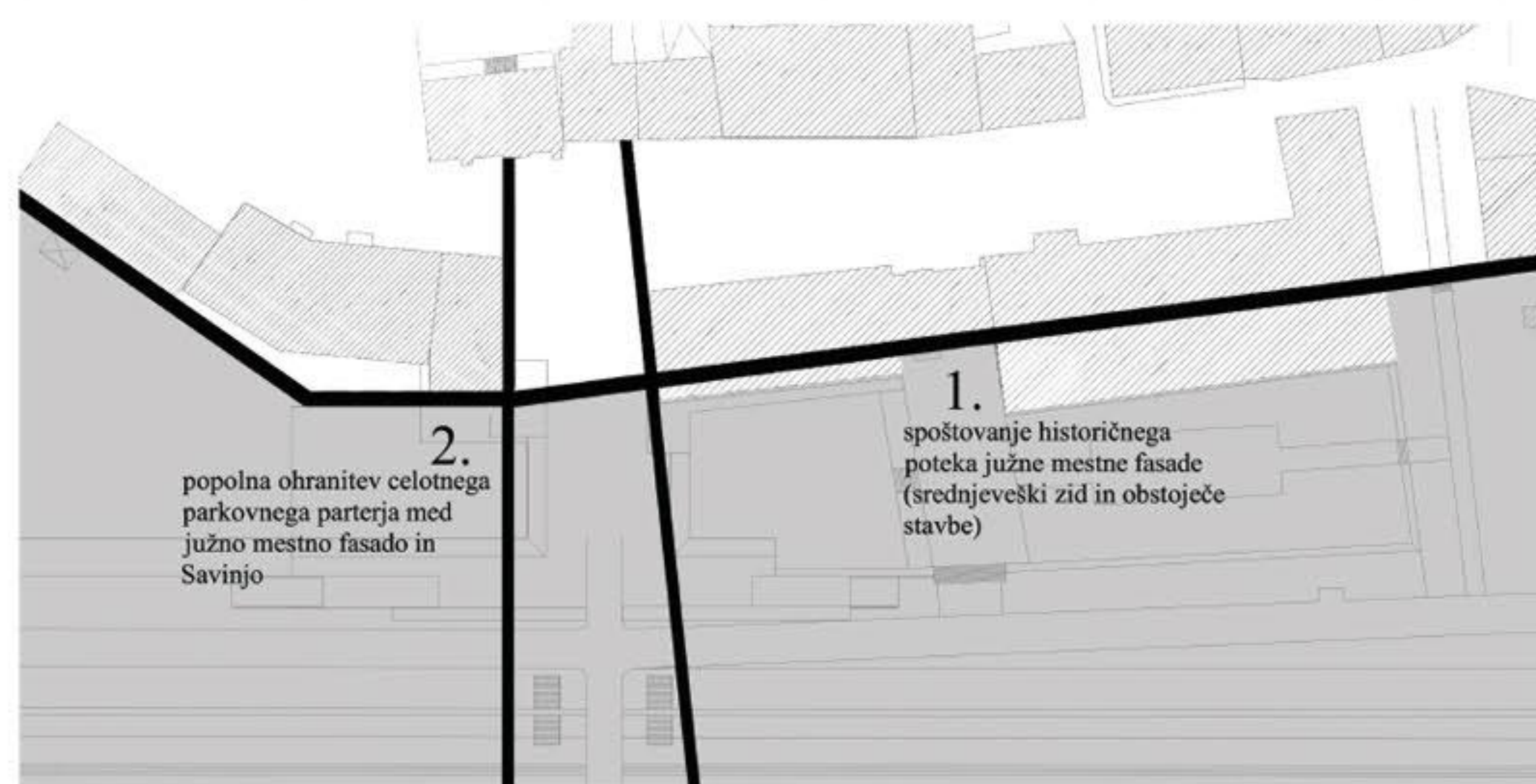




OKC  
osrednja knjižnica  
Celje  
2004






2. popolna ohranitev celotnega parkovnega parterja med južno mestno fasado in Savinjo

1. spoštovanje historičnega poteka južne mestne fasade (srednjeveški zid in obstoječe stavbe)


3. široka in odprta povezava mestnega jedra in Muzejskega trga s Savinjo in Mestnim parkom

spomeniškovarstveni  
in ureditveni principi, 1:500





JUŽNI POKRAL  
MESTA  
TRGA



OKC  
osrednja knjižnica  
Celje  
2004

os  
mosta

možnost razširitve nivoja -2

nivo -2

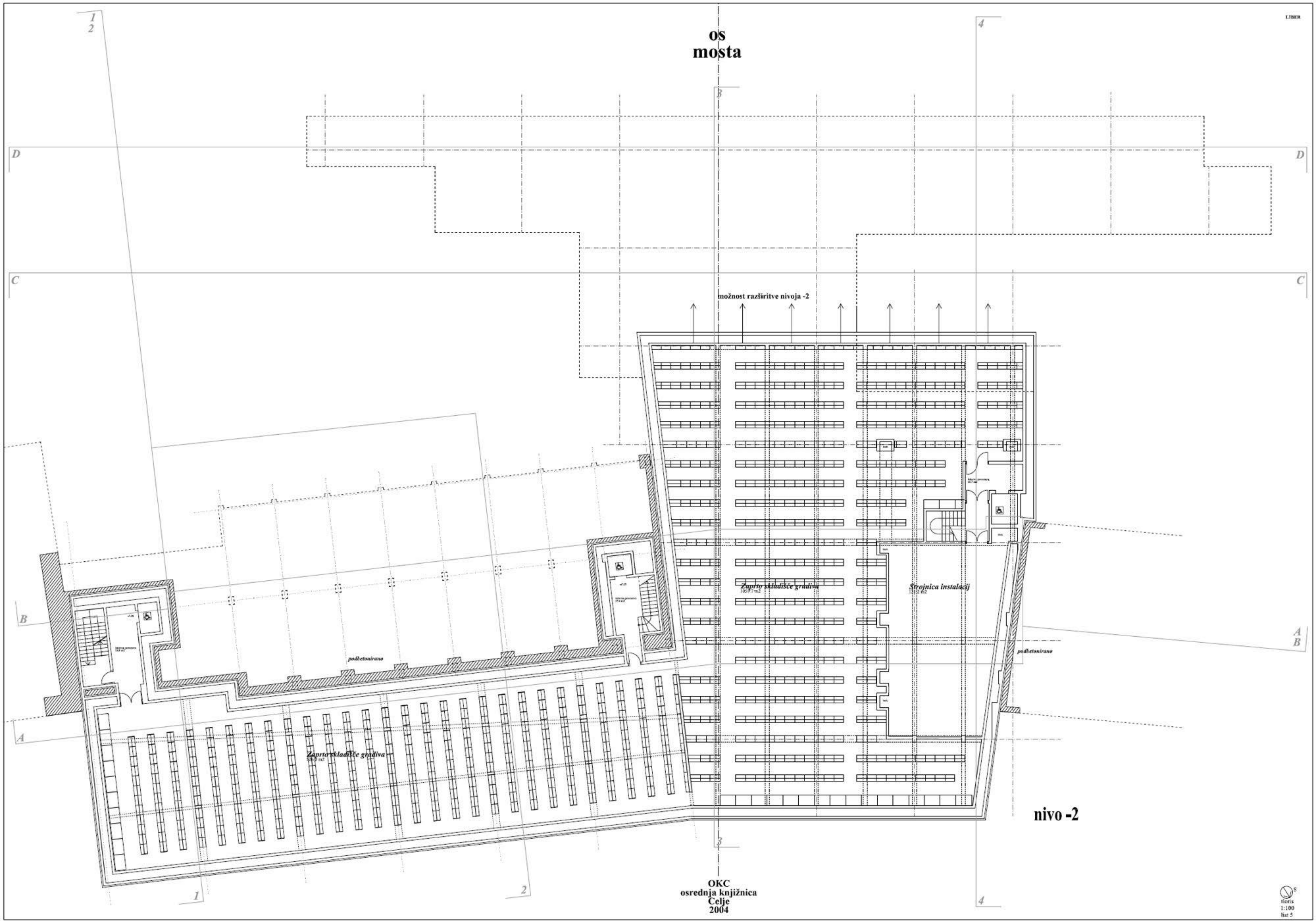
Zaprto skladišče gradiva  
10297 m<sup>2</sup>

Zaprto skladišče gradiva  
10297 m<sup>2</sup>

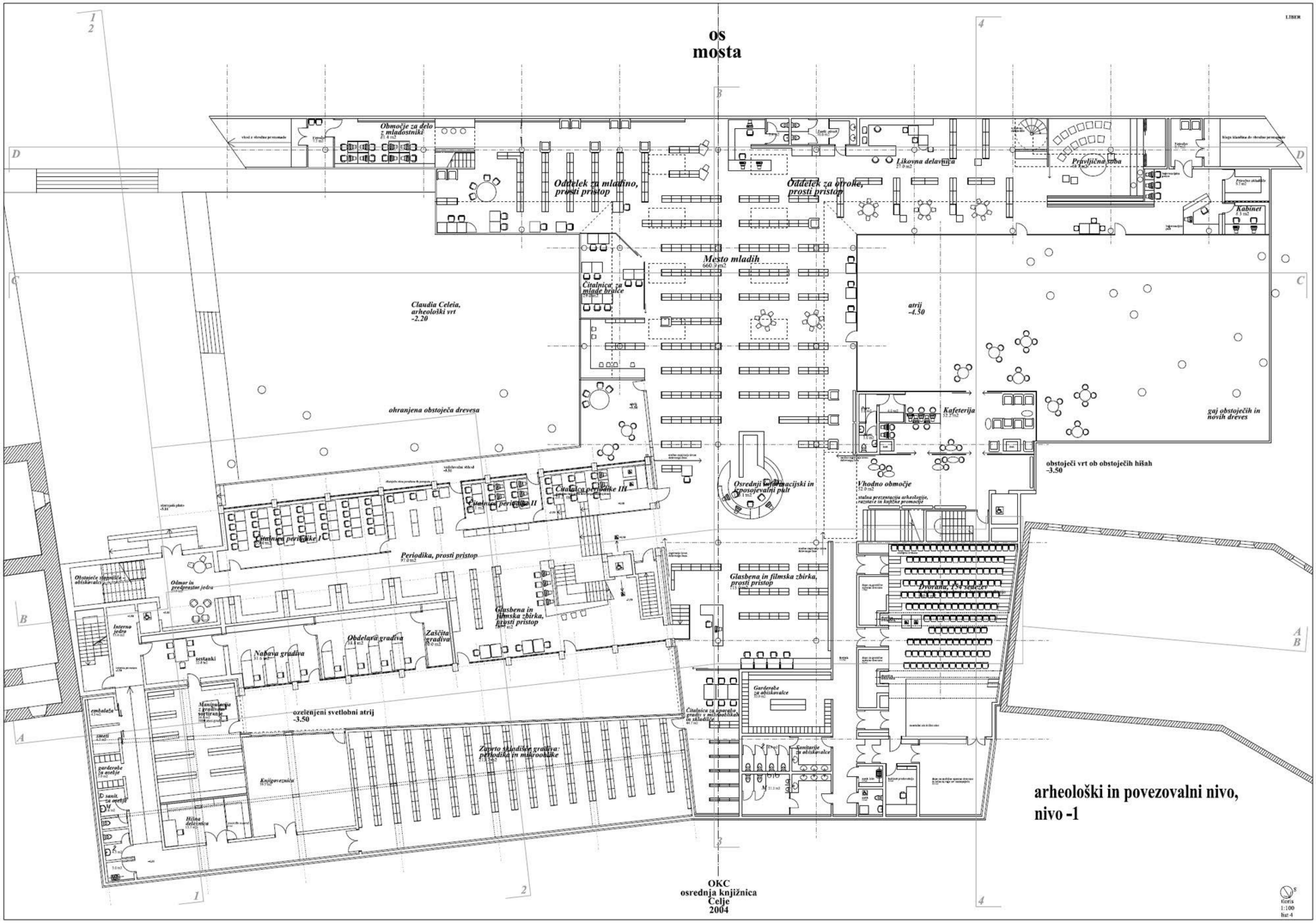
Strojnica instalacij  
10297 m<sup>2</sup>

podbetonirano

podbetonirano



# OS mosta



arheološki in povezovalni nivo,  
nivo -1

OS  
mosta

obrežna promenada

obrežna promenada

ohranjena in dopolnjena obstoječa drevesa

ohranjena in dopolnjena obstoječa drevesa

Vzhodni paviljon:  
programi za mladostnike  
337,00 m<sup>2</sup>

Zahodni paviljon:  
otroško likovno razstavišče  
101,0 m<sup>2</sup>

Južni trg,  
povezava Muzejskega trga in mesta  
z obrežjem Savinje in Mestnim parkom

-0.50

arheološki vrt  
-2.20

atrij  
-4.50

ohranjena obstoječa drevesa

gaj obstoječih in  
novih dreves

Legoslovijski prosti pristop  
337,00 m<sup>2</sup> (kotik gostilna)  
27 sedelnic  
466,00 m<sup>2</sup>

Vhodni salon  
101,0 m<sup>2</sup>  
-1.00

Vhod v knjižnico  
-1.00

Dvorana, učni prostor

Ozelenjeni svetlobni atrij

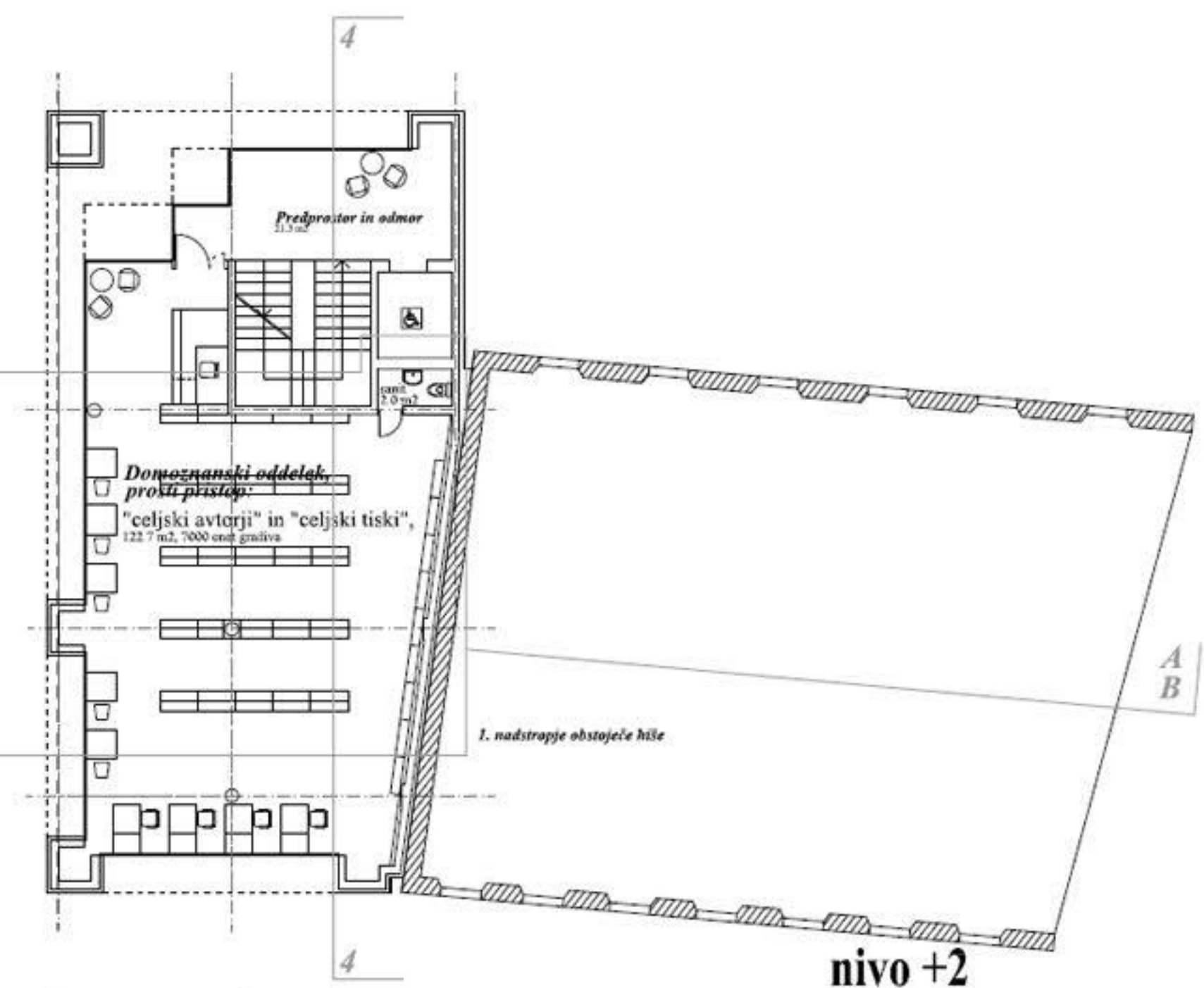
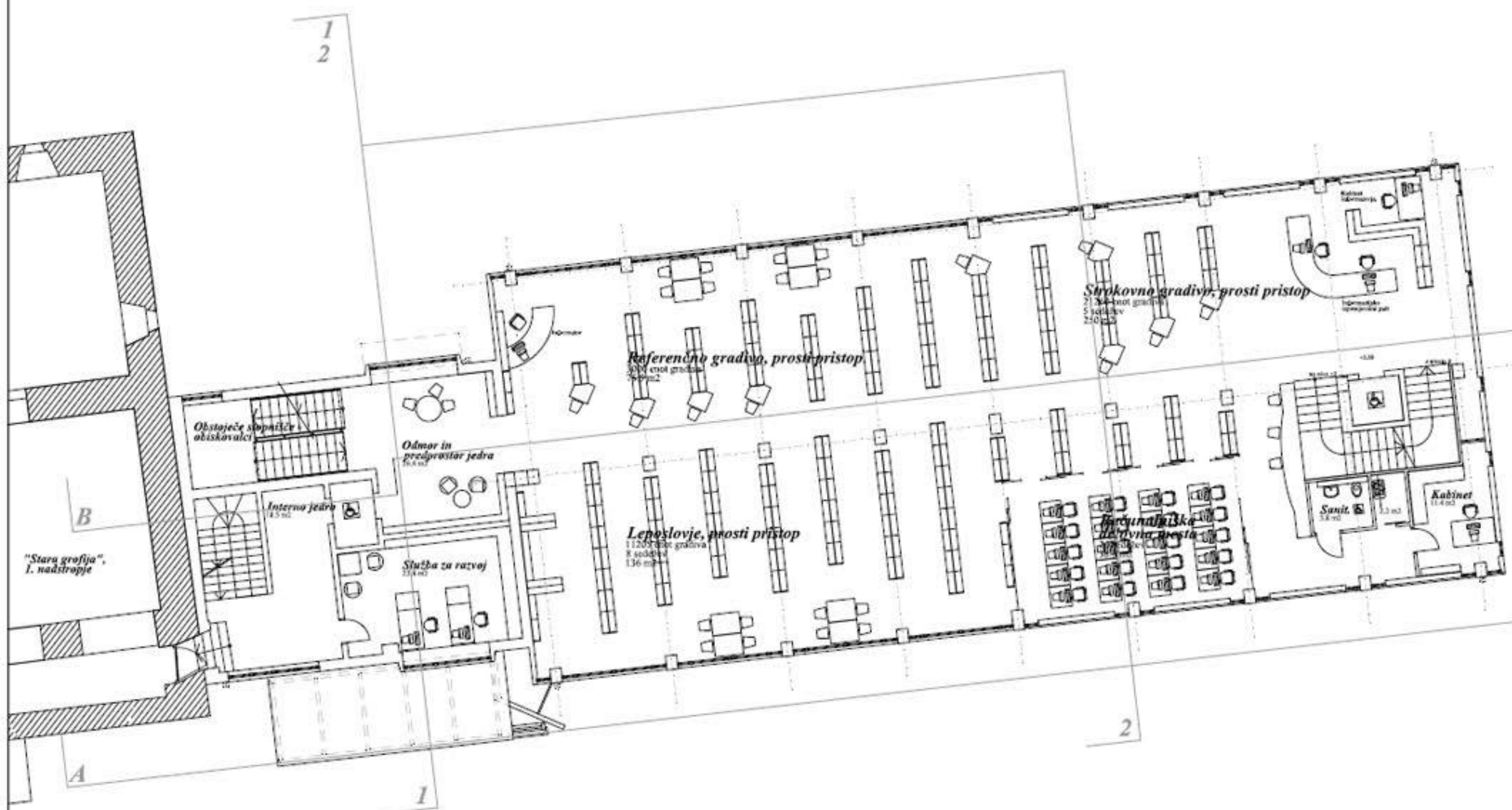
visoka pritličje obstoječe hiše

nivo trga,  
nivo 0

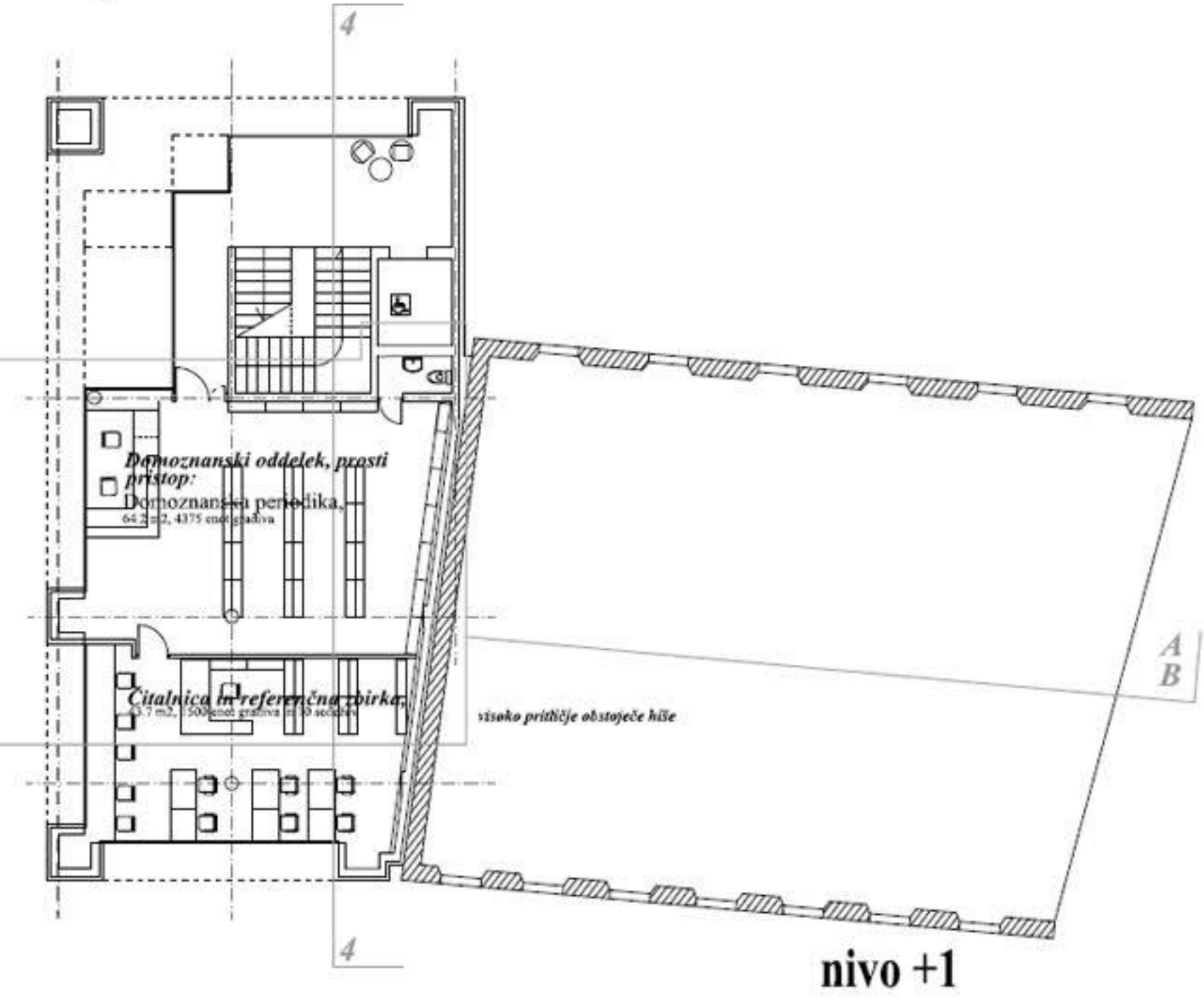
Muzejski trg

OKC  
osrednja knjižnica  
Celje  
2004

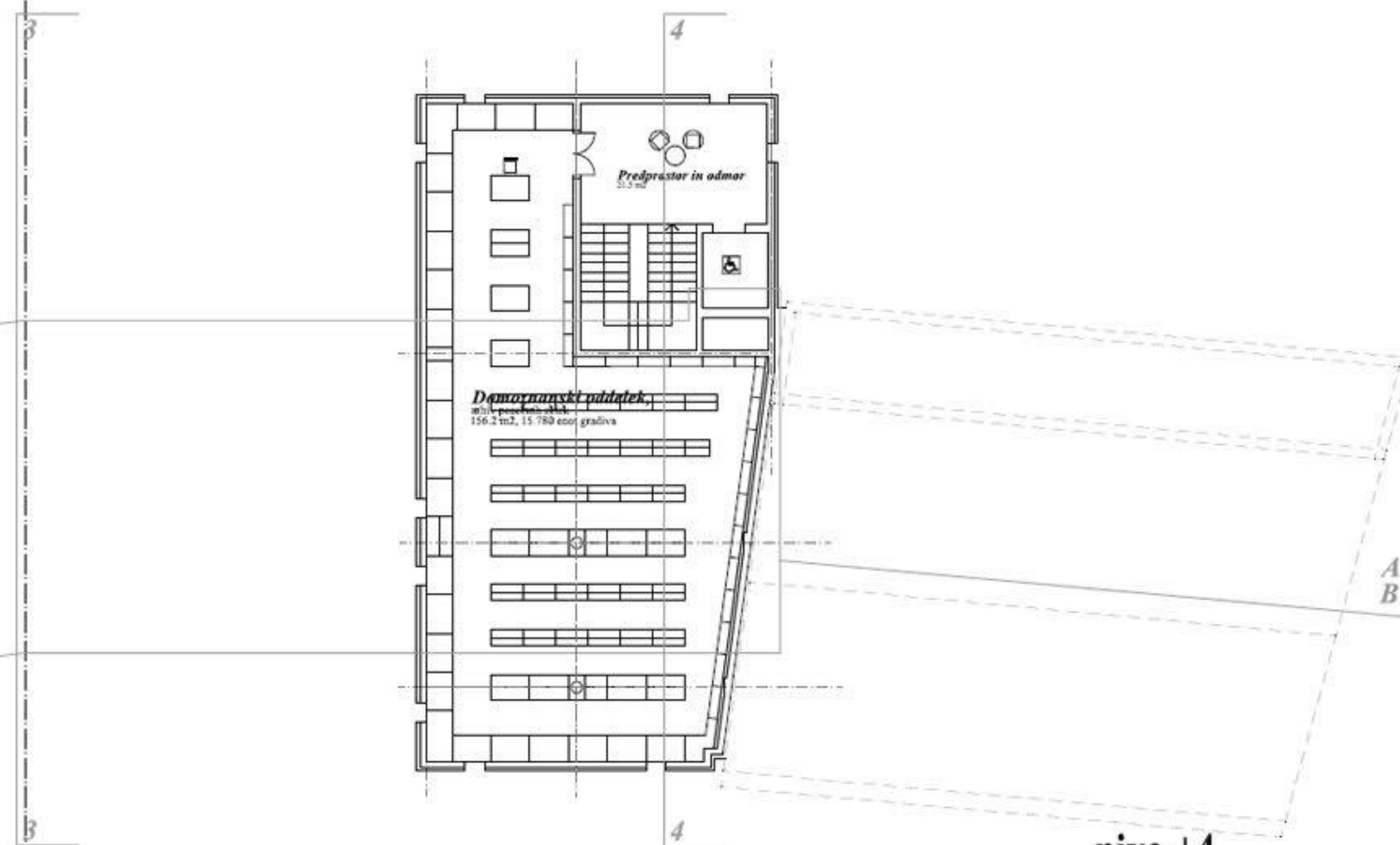
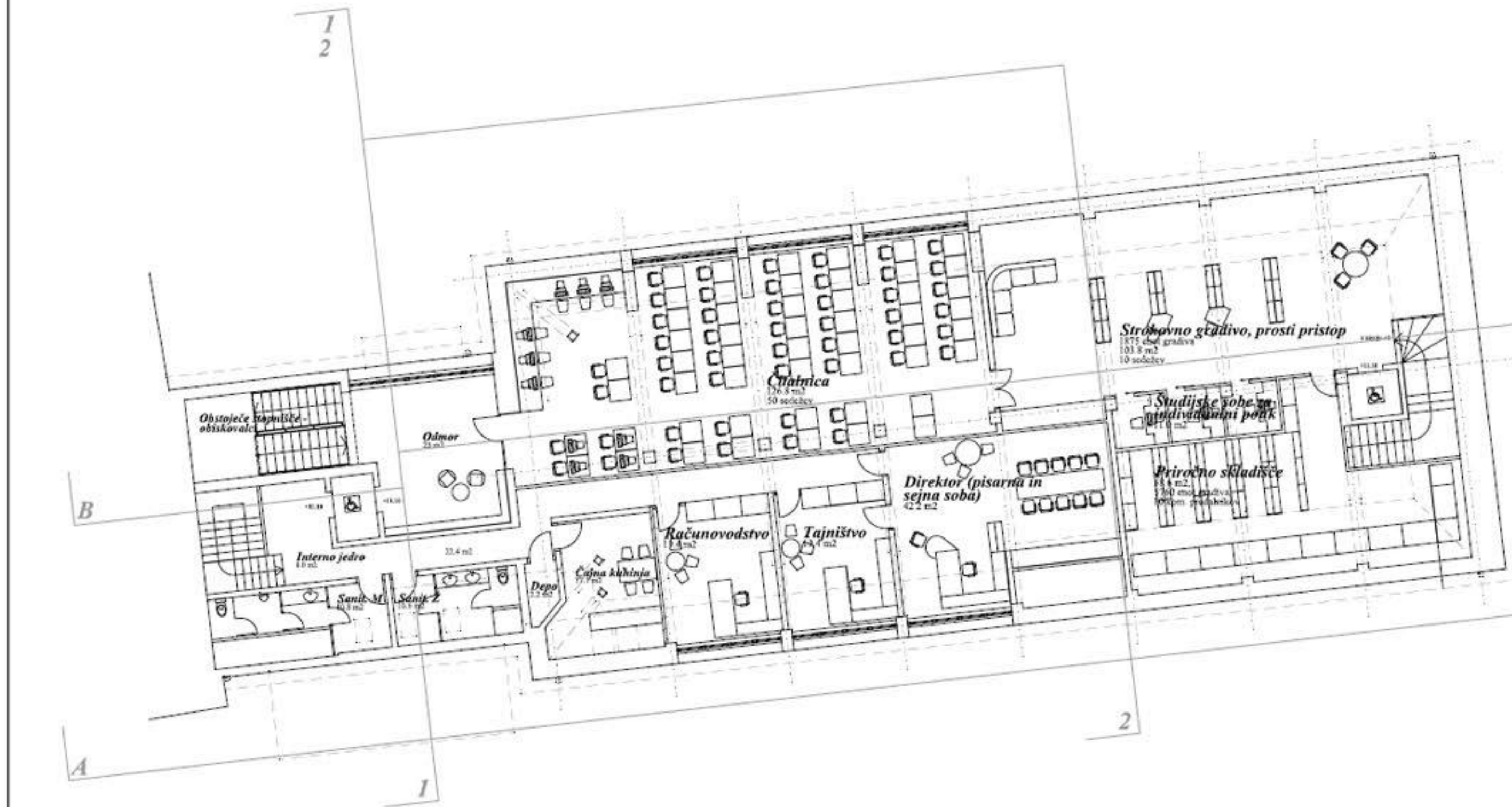
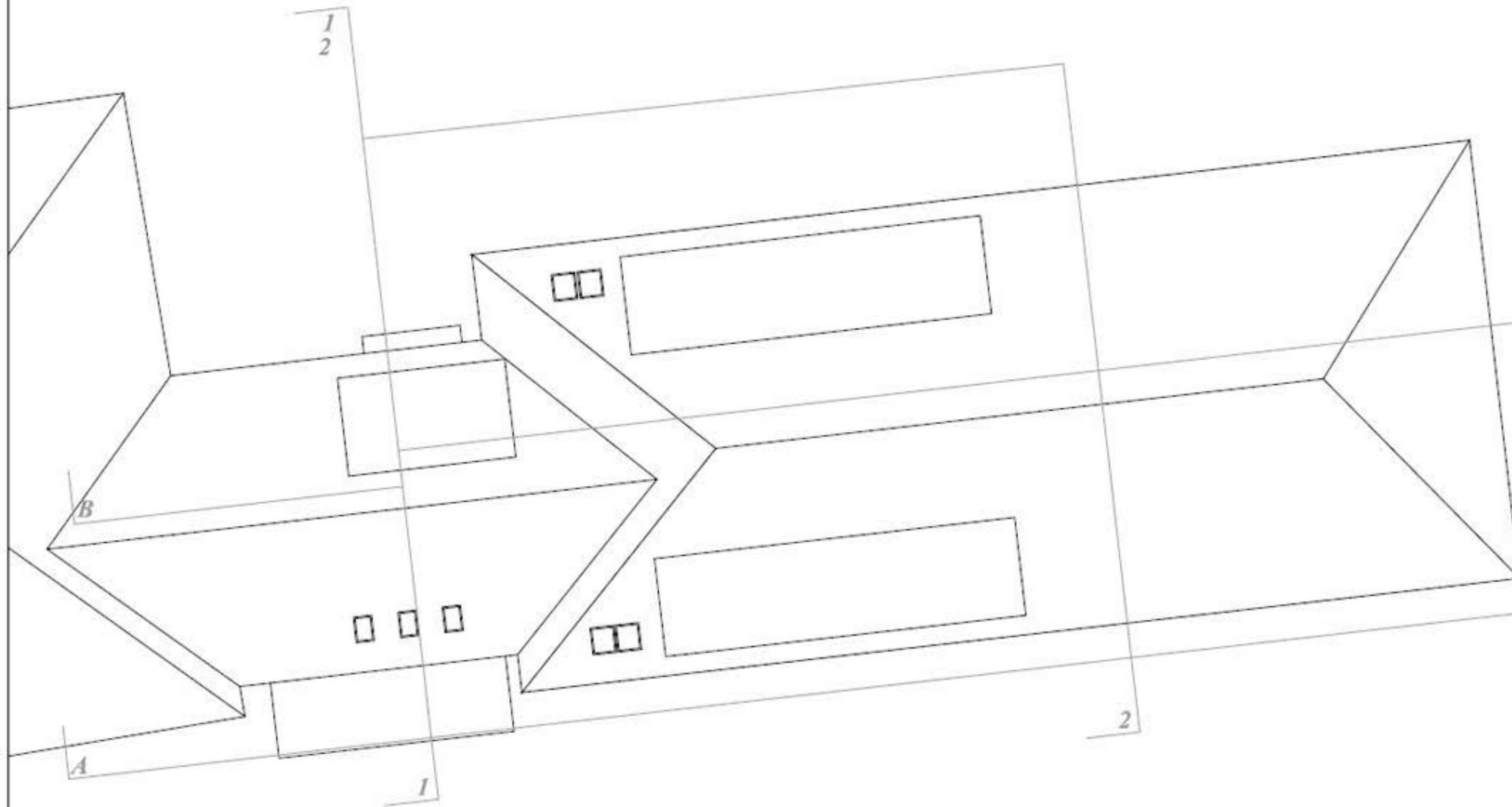
# os mosta



## domoznanski stolp

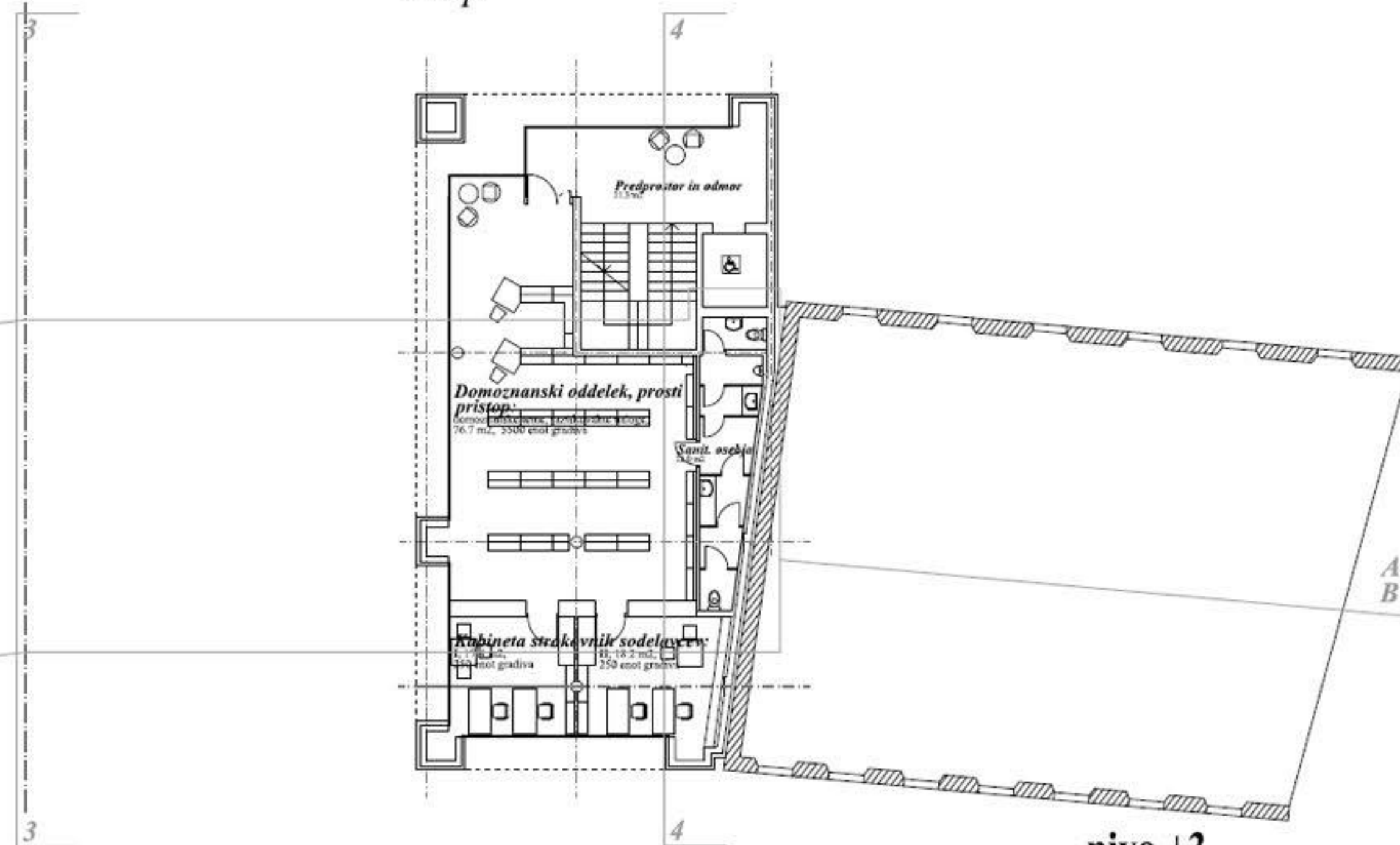


# os mosta

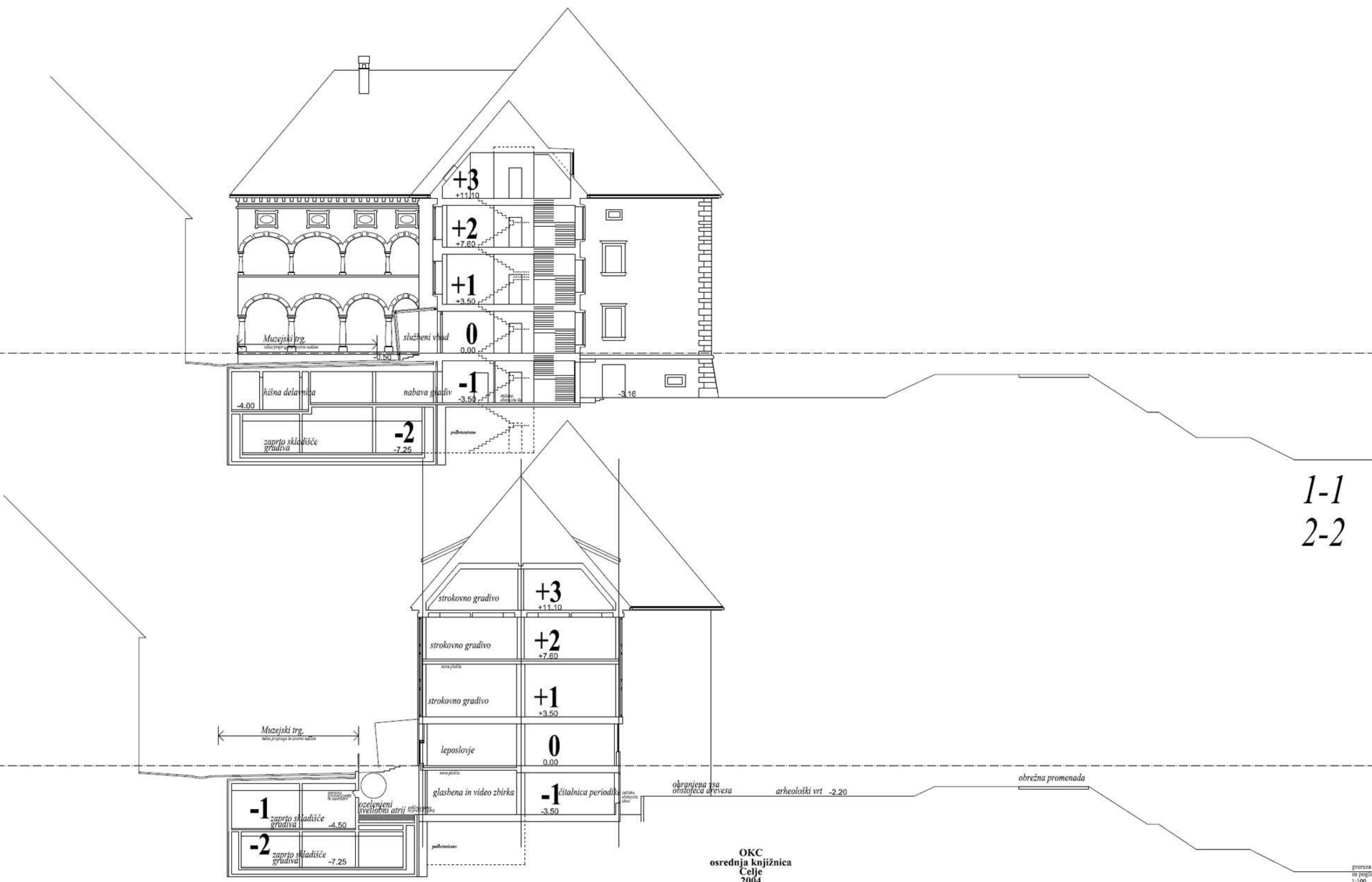


domoznanski  
stolp

nivo +4



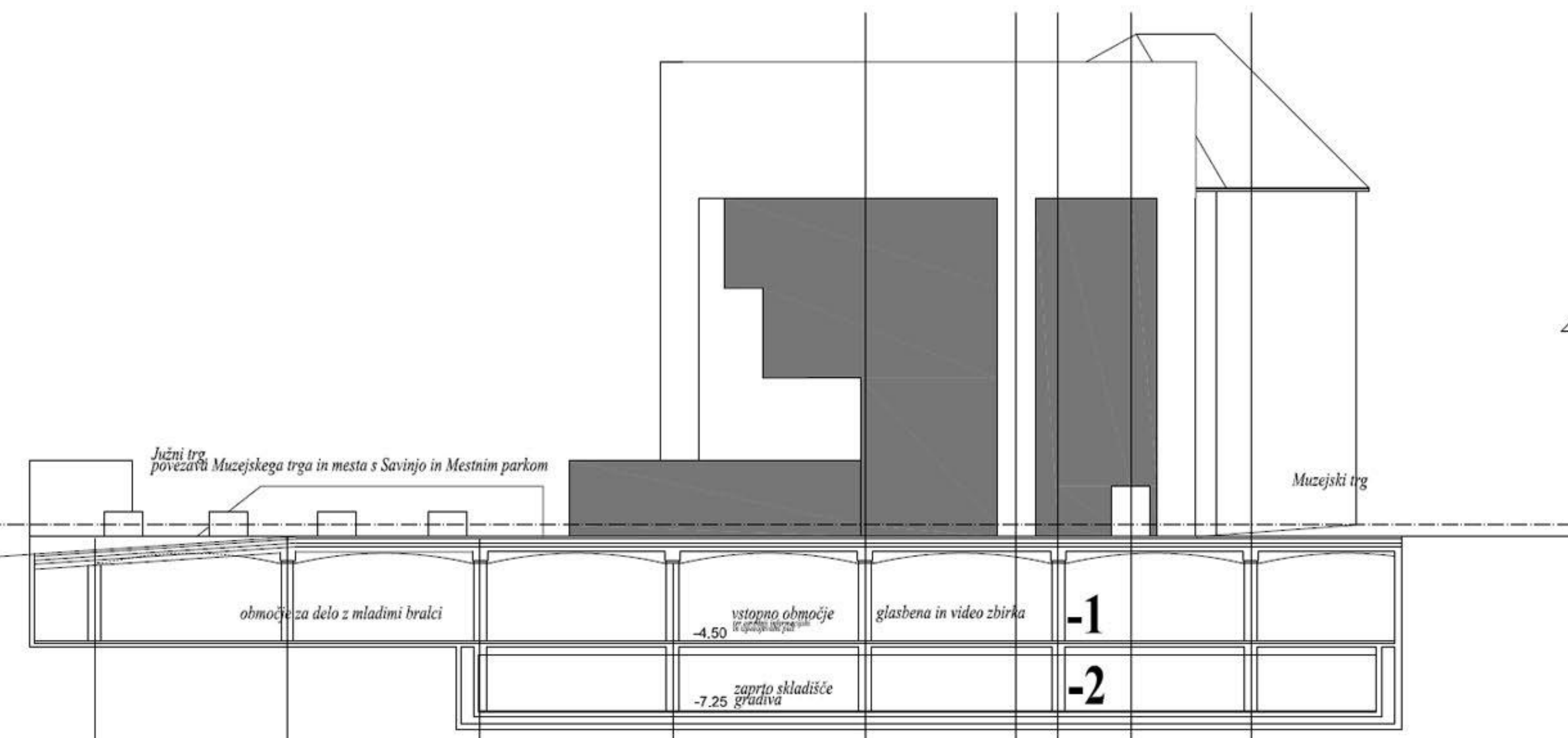
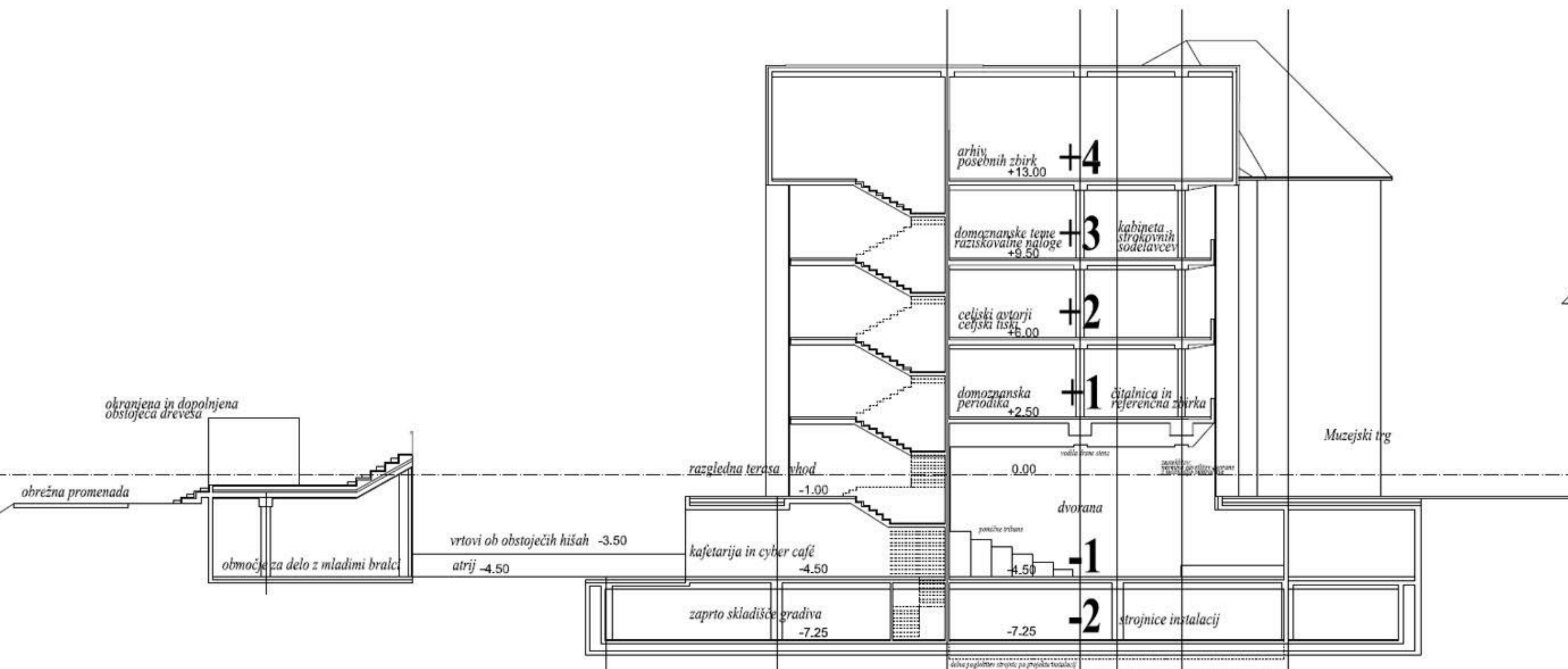
nivo +3



1-1  
2-2

OKC  
osrednja knjižnica  
Celje  
2004




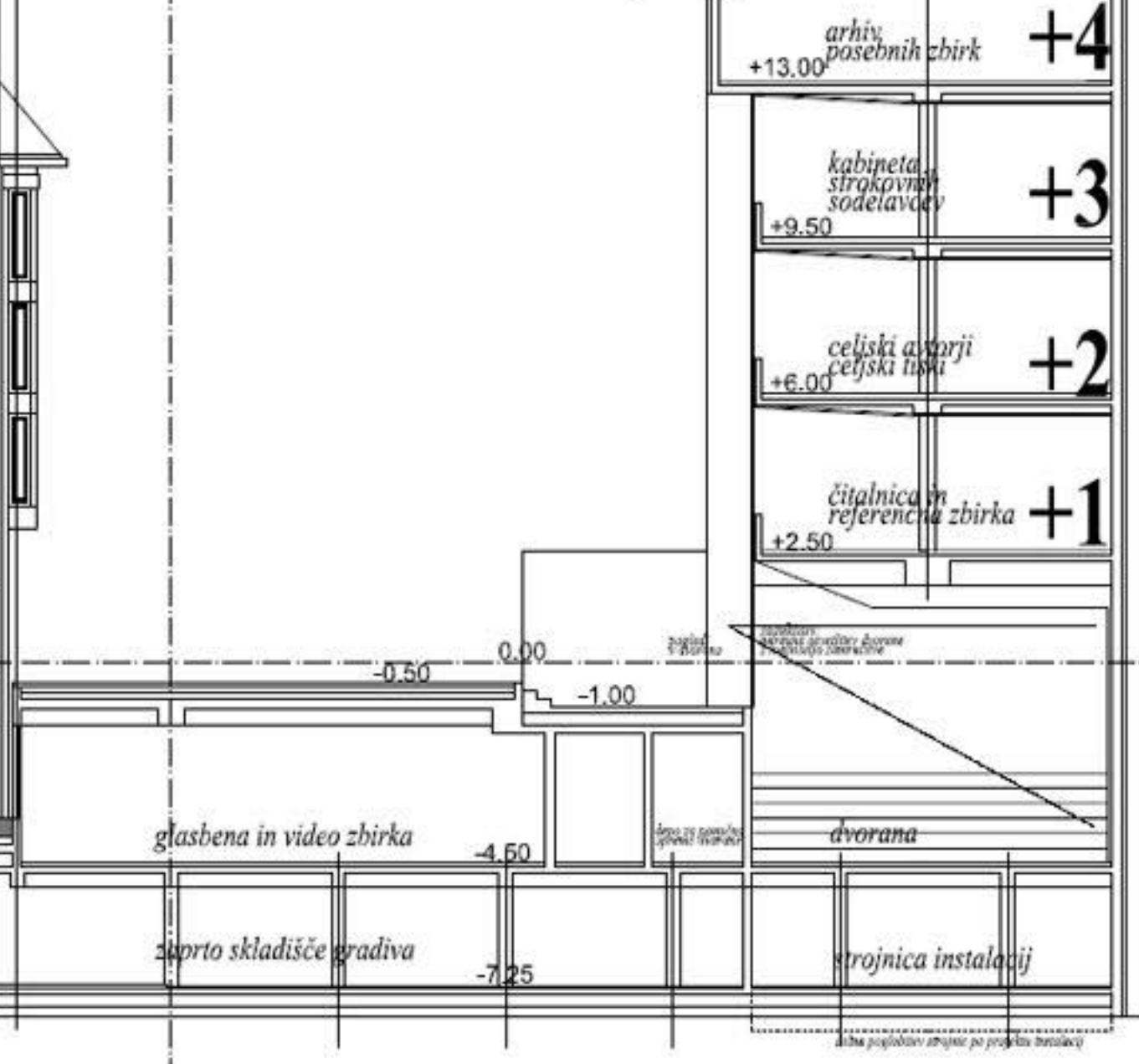


4-4  
3-3

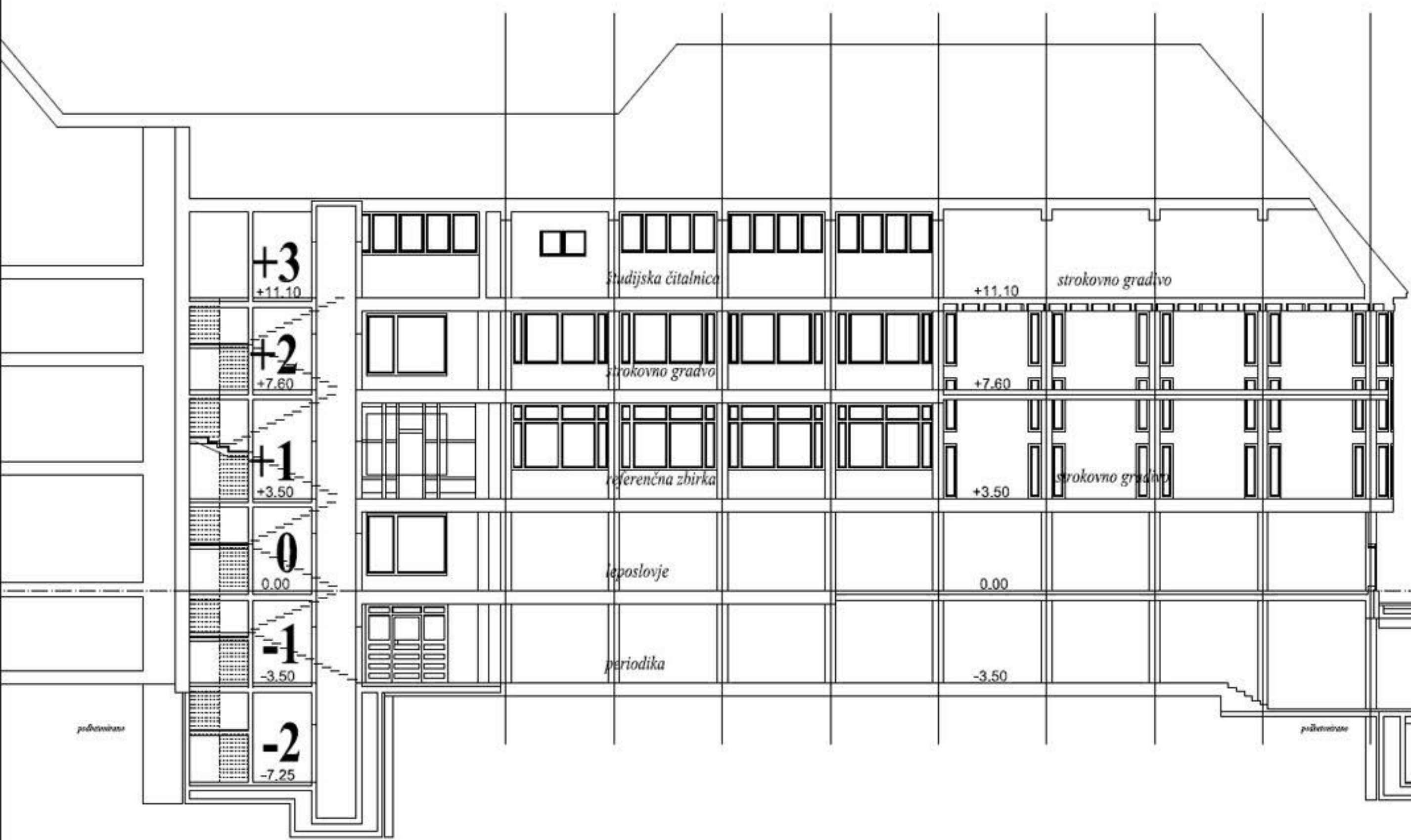
OS  
mosta



domoznanski  
stolp


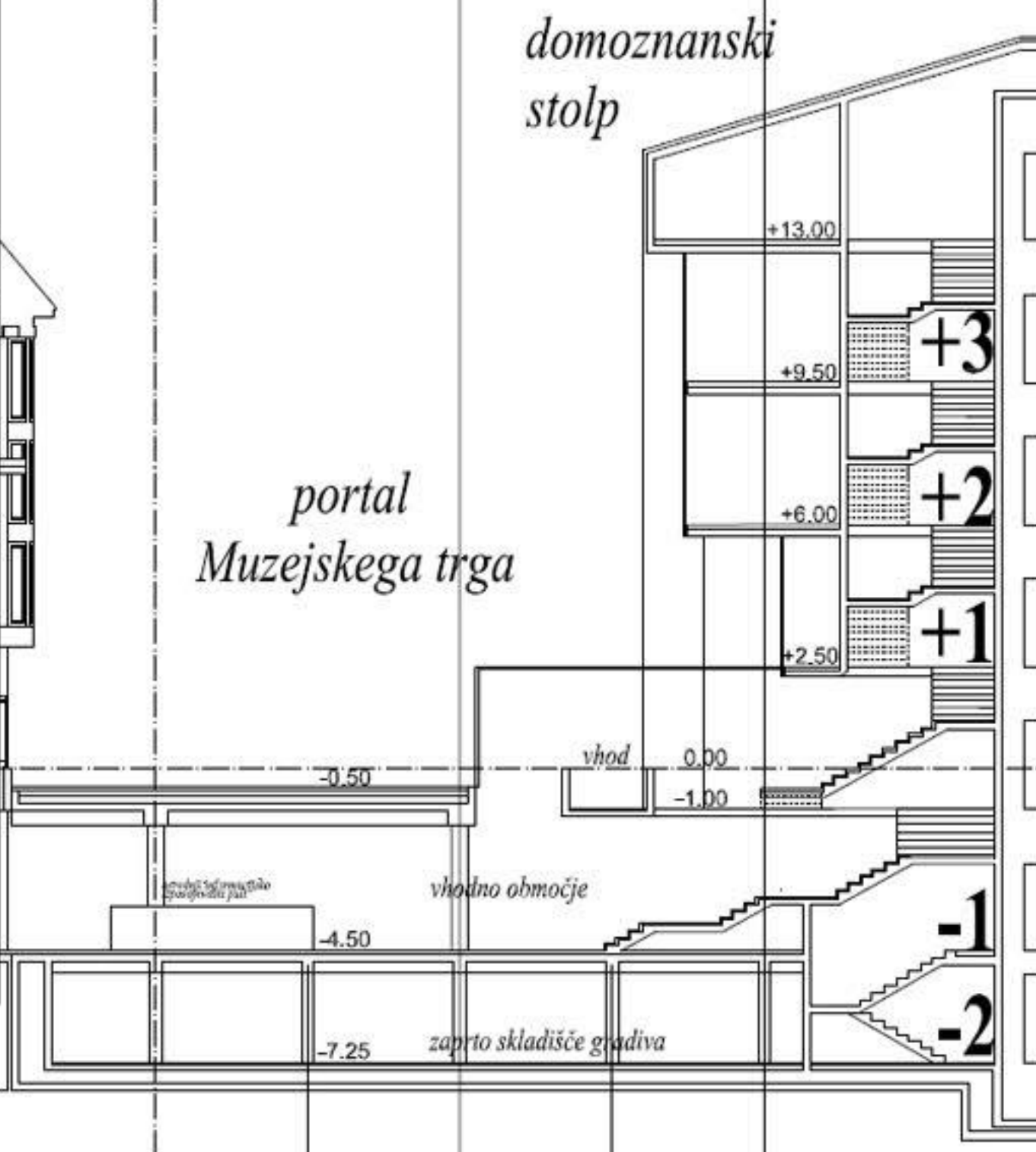


AA  
BB

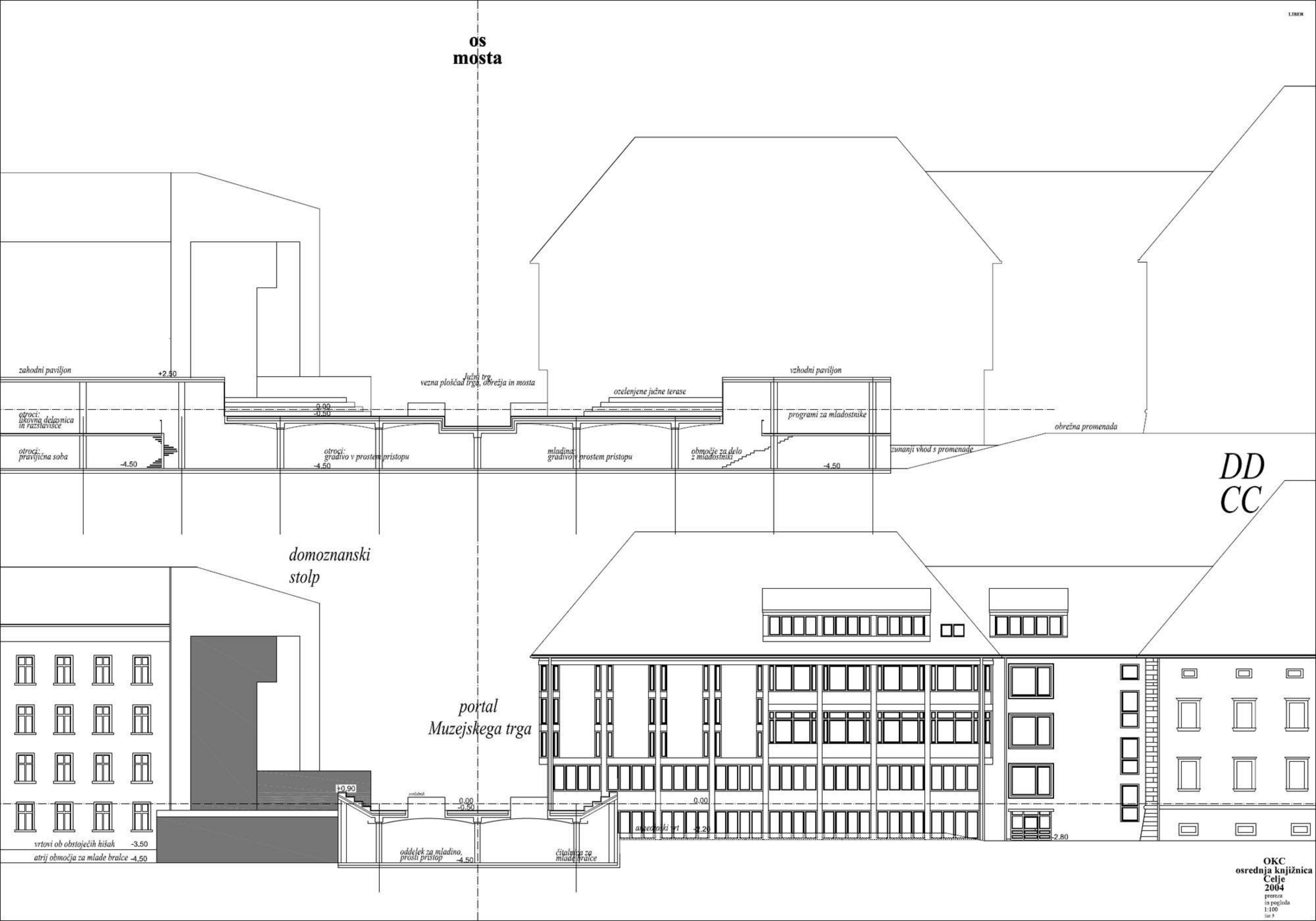


domoznanski  
stolp

portal  
Muzejskega trga

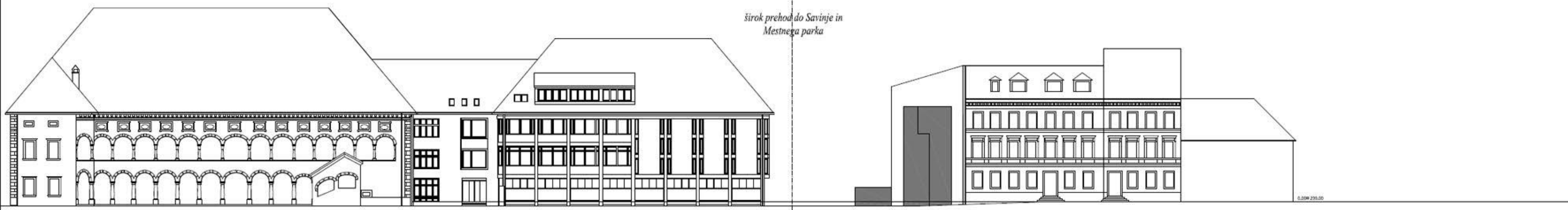


os  
mosta



DD  
CC

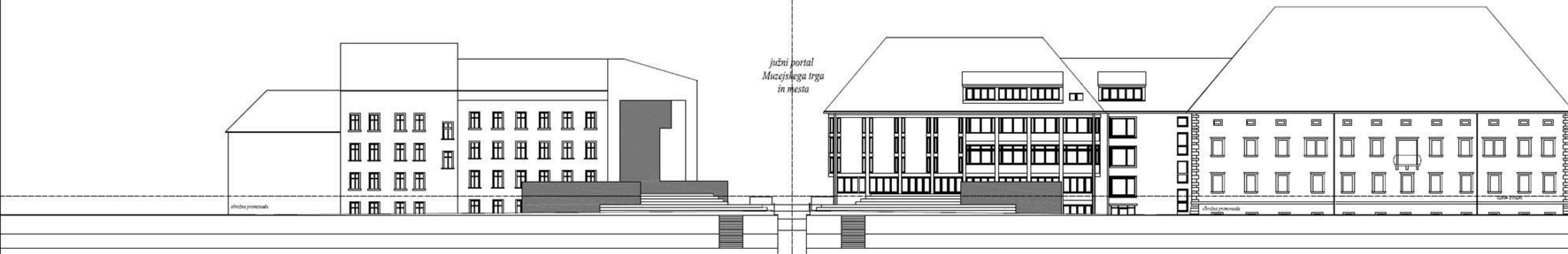
# os mosta



širok prehod do Savinje in  
Mestnega parka

0,000 230,00

severno pročelje ob Muzejskem trgu



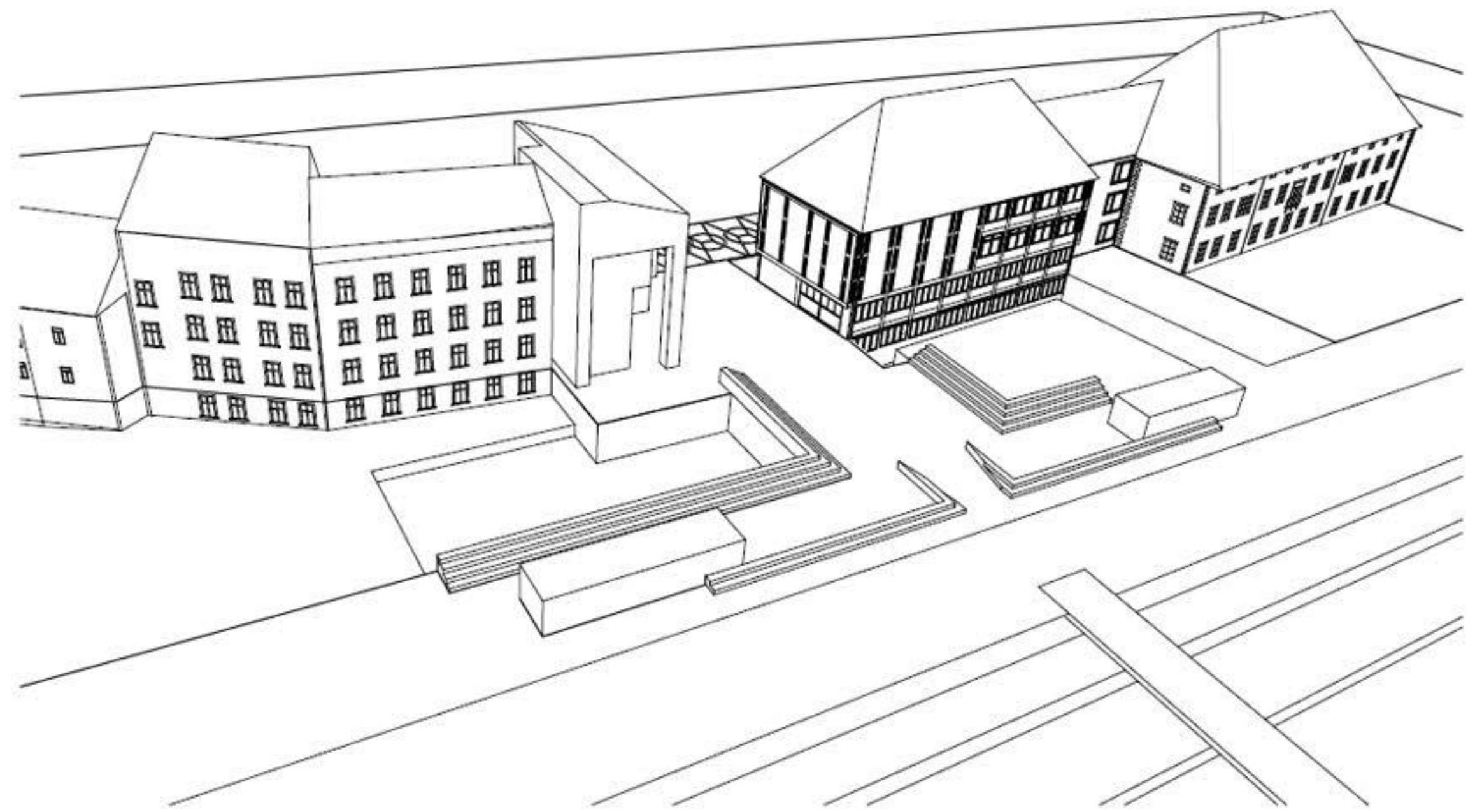
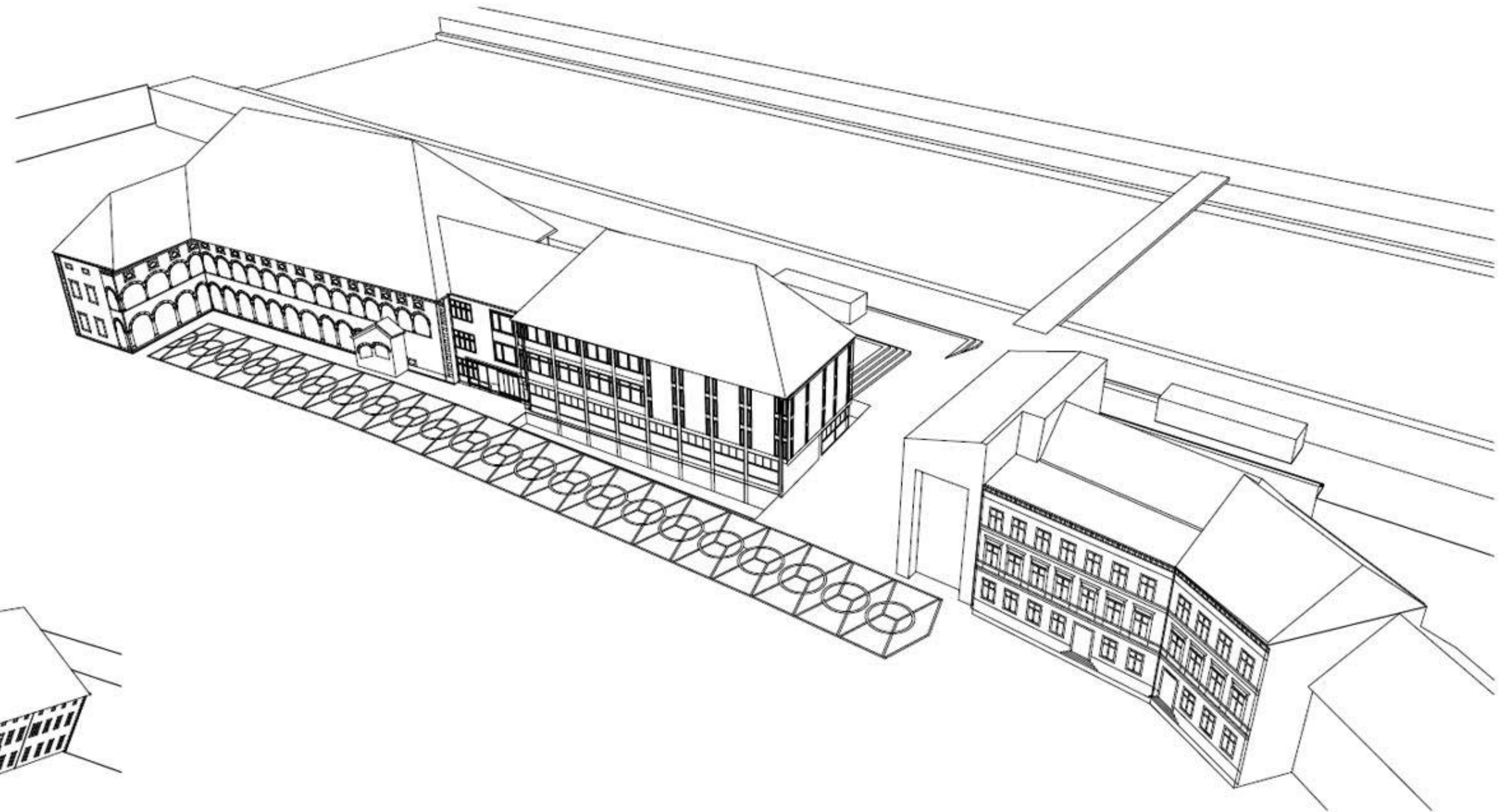
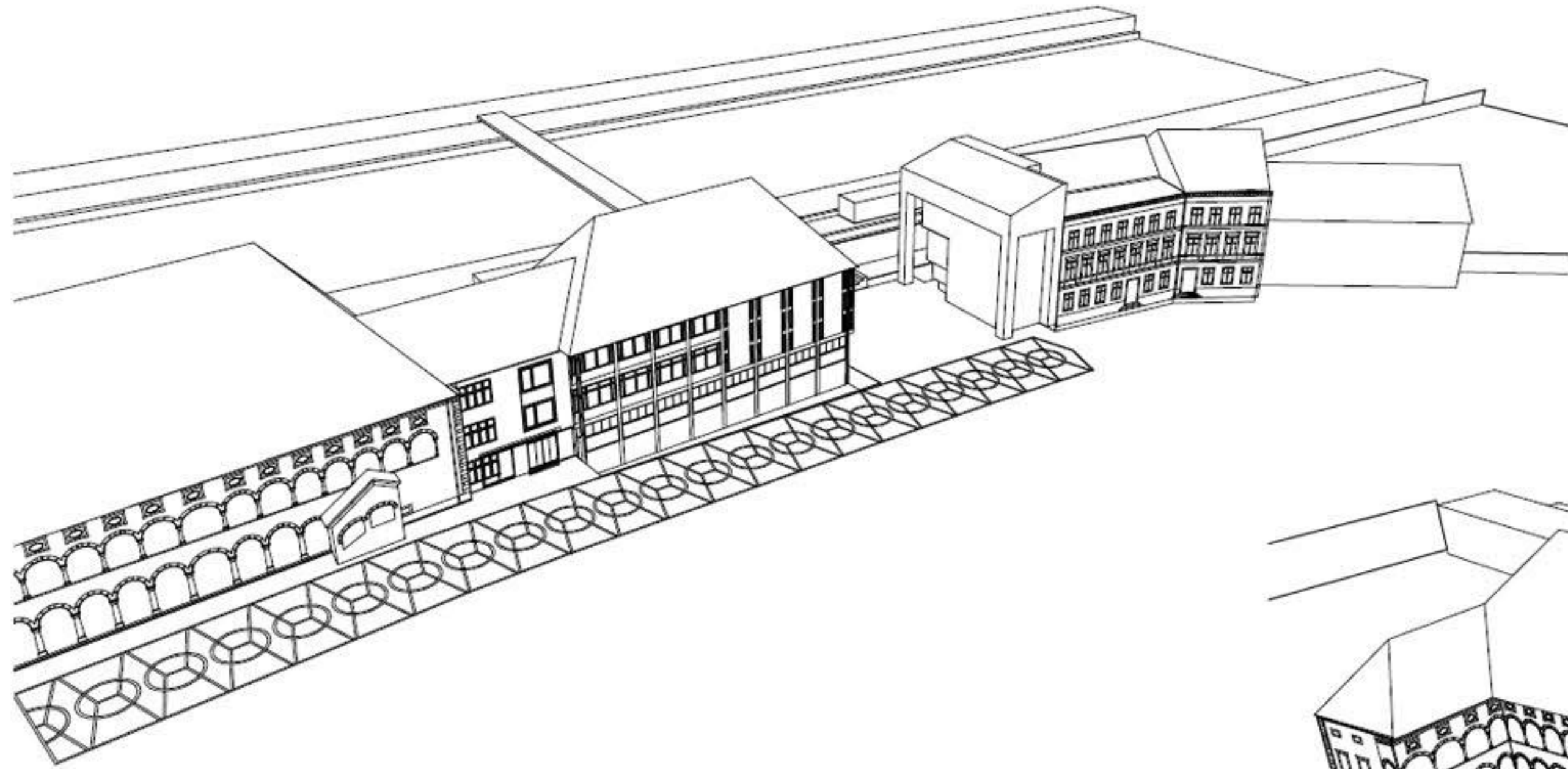
južni portal  
Muzejskega trga  
in mesta

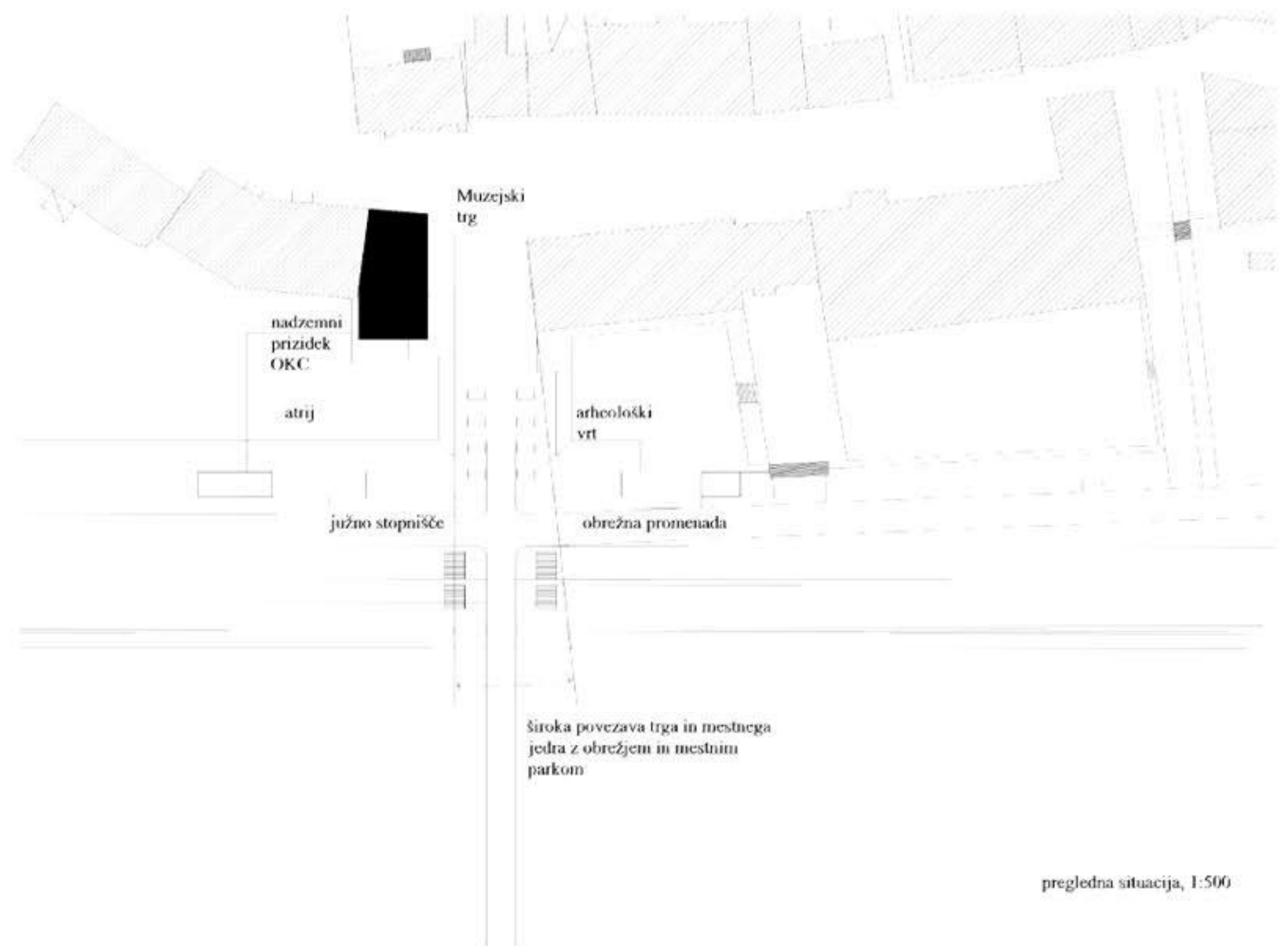
obročna promenade

obročna promenade

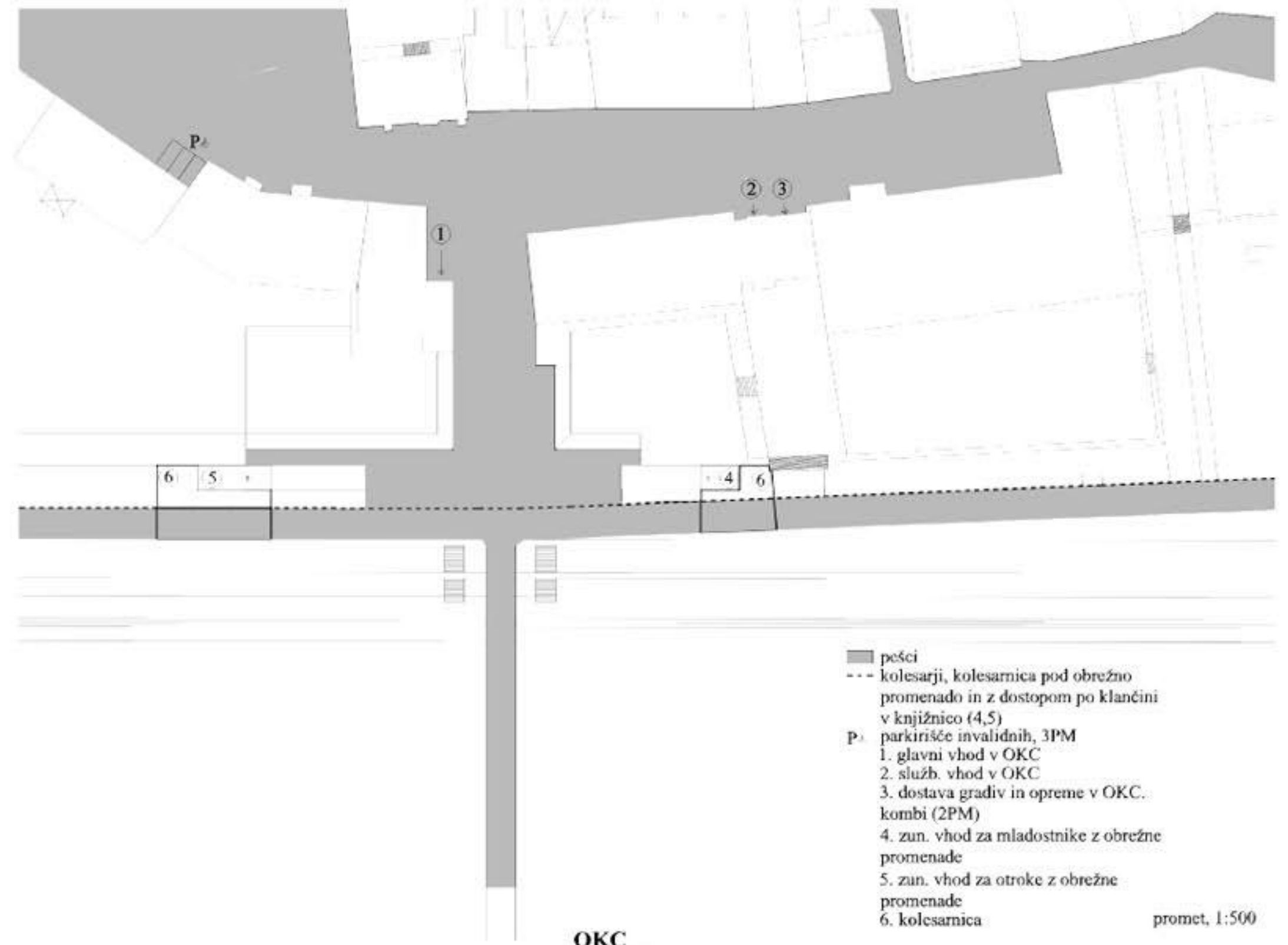
0,000 230,00

južno pročelje historičnega jedra







pregledna situacija, 1:500

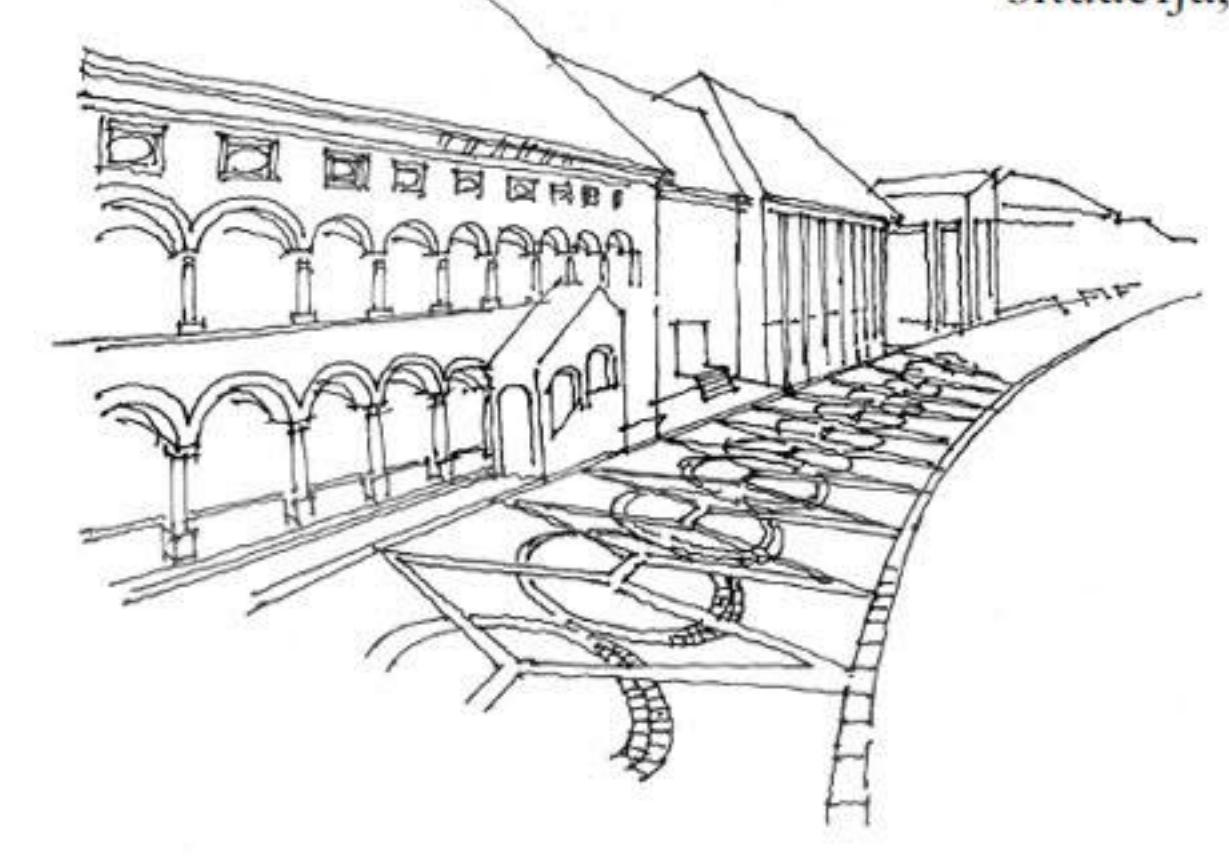
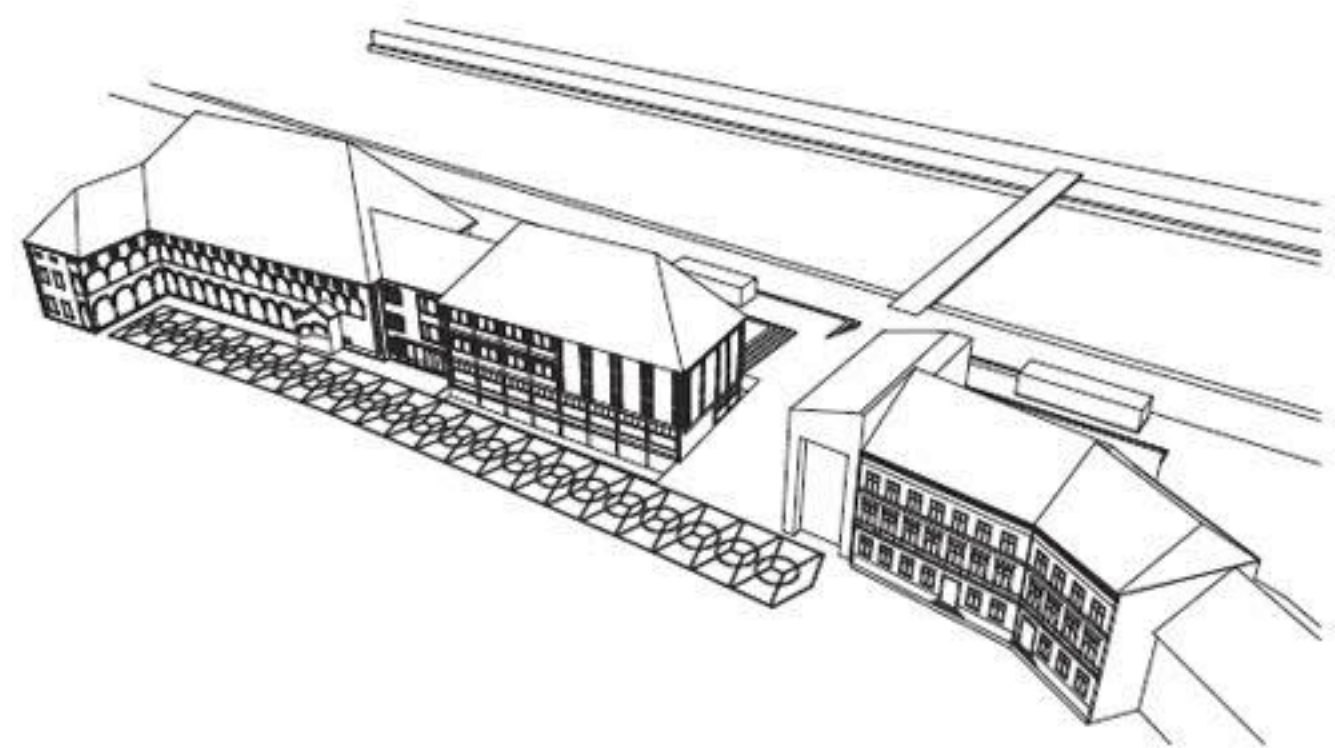
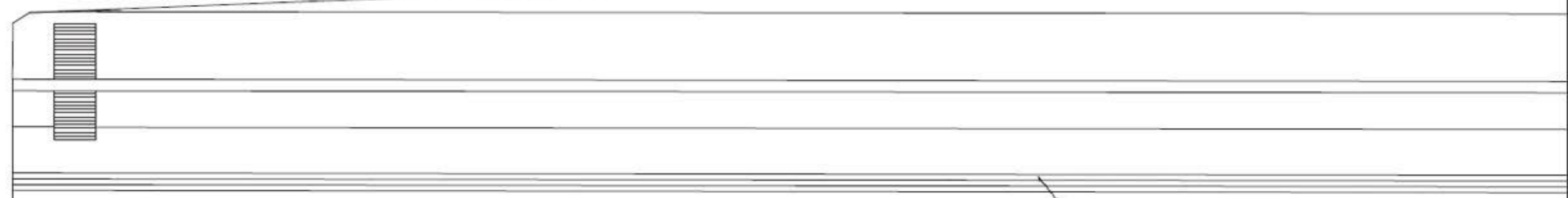
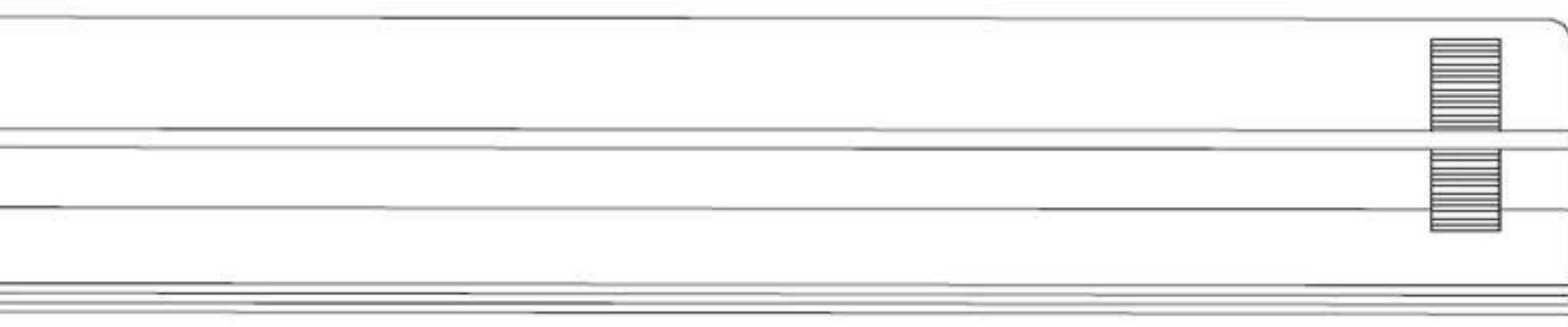
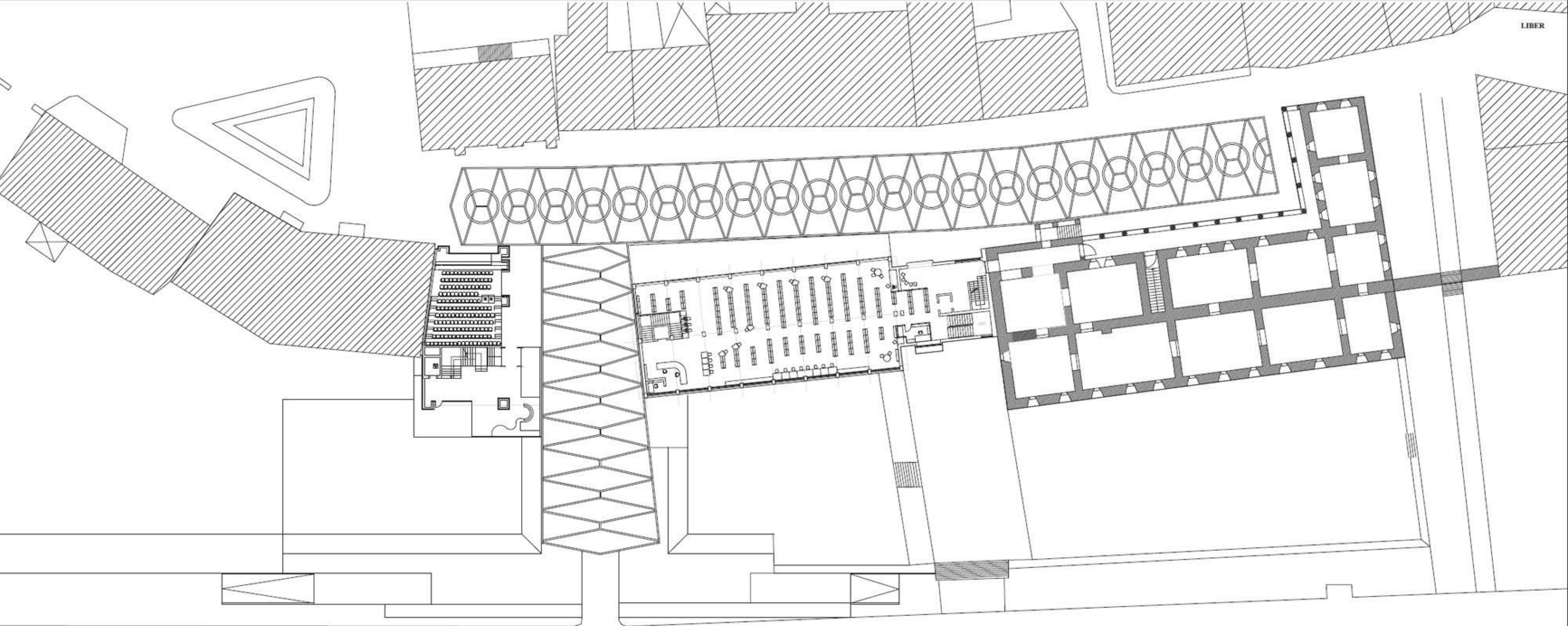


- pešci
- - - kolesarji, kolesarnica pod obrežno promenado in z dostopom po klančini v knjižnico (4,5)
- P parkirišče invalidnih, 3PM
- 1. glavni vhod v OKC
- 2. služb. vhod v OKC
- 3. dostava gradiv in opreme v OKC. kombi (2PM)
- 4. zun. vhod za mladostnike z obrežne promenade
- 5. zun. vhod za otroke z obrežne promenade
- 6. kolesarnica

OKC  
osrednja knjižnica  
Celje  
2004

promet, 1:500





situacija, 1:200